




# Ōpōtiki District Plan

5th January 2021  
Map 4a

## Natural Form Reference

-  Area Sensitive to Coastal Hazards
-  Ridgelines
-  Ecological Districts (ED)
-  Outstanding Natural Features and Landscapes
-  Goat Management Area
-  Ponding Area

## Heritage Trees

-  Government
-  Ōpōtiki District Council
-  Private

## Other Features

-  District Boundary
-  State Highway
-  Roading
-  Hydrology

GSP-514851

