










Ōpōtiki District Plan

5th January 2021
Map 10

Natural Form Reference

-  Area Sensitive to Coastal Hazards
-  Ridgelines
-  Ecological Districts (ED)
-  Outstanding Natural Features and Landscapes
-  Goat Management Area
-  Ponding Area

Heritage Trees

-  Government
-  Opotiki District Council
-  Private

Other Features

-  District Boundary
-  State Highway
-  Roothing
-  Hydrology

GSP-514851

